








The Community



Legend

-  Trail alignment may change with construction.
-  Shape of ponds is approximate only.
-  Existing vegetation to remain outside of approximate depiction of limits of clearing.
-  Illustrated trees along street are representational. Final placement of trees will vary.
-  Area of reforestation



This map is an artist's rendering for illustrative purposes only and features may vary from final plans and specifications. Please consult a sales representative for latest information.
 ©2006 The Orchard at New Market, LLC and Seawright Homes, LLC